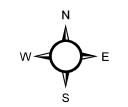
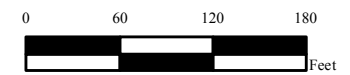
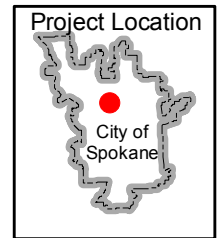


Current Land Use Designations- Comprehensive Plan Amendments 2010/2011- Z1000060 COMP

Date: 06/28/2011
Staff: Marla French

Legend

- Amendment Parcels
- Parcels
- Current Land Use**
- Residential 4-10
- Residential 10-20
- Residential 15-30
- CC Core
- General Commercial
- Street



Digital Orthophoto Data Base © 2010 AVISTA Utilities All Rights Reserved.



THIS IS NOT A LEGAL DOCUMENT:
The information shown on this map is compiled from various sources and is subject to constant revision. Information shown on this map should not be used to determine the location of facilities in relationship to property lines, section lines, streets, etc.